

1ST READING  
2ND READING  
INDEX NO.

4-8-08  
4-15-08  
\_\_\_\_\_

2008-045  
City of Chattanooga  
c/o Bill Payne, City Engineer

ORDINANCE NO. 12109

AN ORDINANCE TO CHANGE THE RIGHT-OF-WAY NAME OF AN UNNAMED ALLEY LOCATED ON THE EAST LINE OF ADAMS STREET TO QUINCY ALLEY AND AN UNNAMED ALLEY LOCATED ON THE WEST LINE OF JEFFERSON STREET TO ZACHARY ALLEY, MORE PARTICULARLY DESCRIBED HEREIN AND AS SHOWN ON THE MAP ATTACHED HERETO AND MADE A PART HEREOF BY REFERENCE.

---

SECTION 1. BE IT ORDAINED BY THE CITY COUNCIL OF THE CITY OF CHATTANOOGA, TENNESSEE, That the right-of-way name of an unnamed alley located on the east line of Adams Street to Quincy Alley and an unnamed alley located on the west line of Jefferson Street to Zachary Alley, as shown on the map attached hereto and said rights-of-way being more particularly described as follows:

Right-of-way name change for an unnamed alley to Quincy Alley beginning on the east line of the 1700 block of Adams Street thence southeast some 200 feet to the west line of another unnamed alley. Said street includes Tax Map 145M-P-023 thru 028 and 038.

Right-of-way name change for an unnamed alley to Zachary Alley beginning on the west line of the 1900 block of Jefferson Street thence northwestwardly and northeastwardly some 377 feet to the south line of an unopened street. Said street includes Tax Map 145M-P-028 thru 038.

SECTION 2. BE IT FURTHER ORDAINED, That this Ordinance shall take effect two (2) weeks from and after its passage.

PASSED on Second and Final Reading

April 15, 2008.

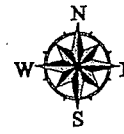
Linda Bennett  
CHAIRPERSON

APPROVED: \_\_\_\_\_ DISAPPROVED: \_\_\_\_\_

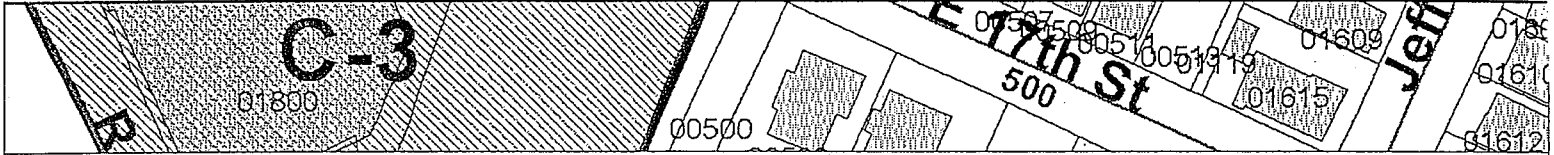
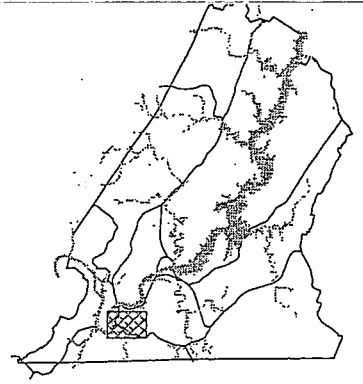
DATE: April 16, 2008

[Signature]  
MAYOR

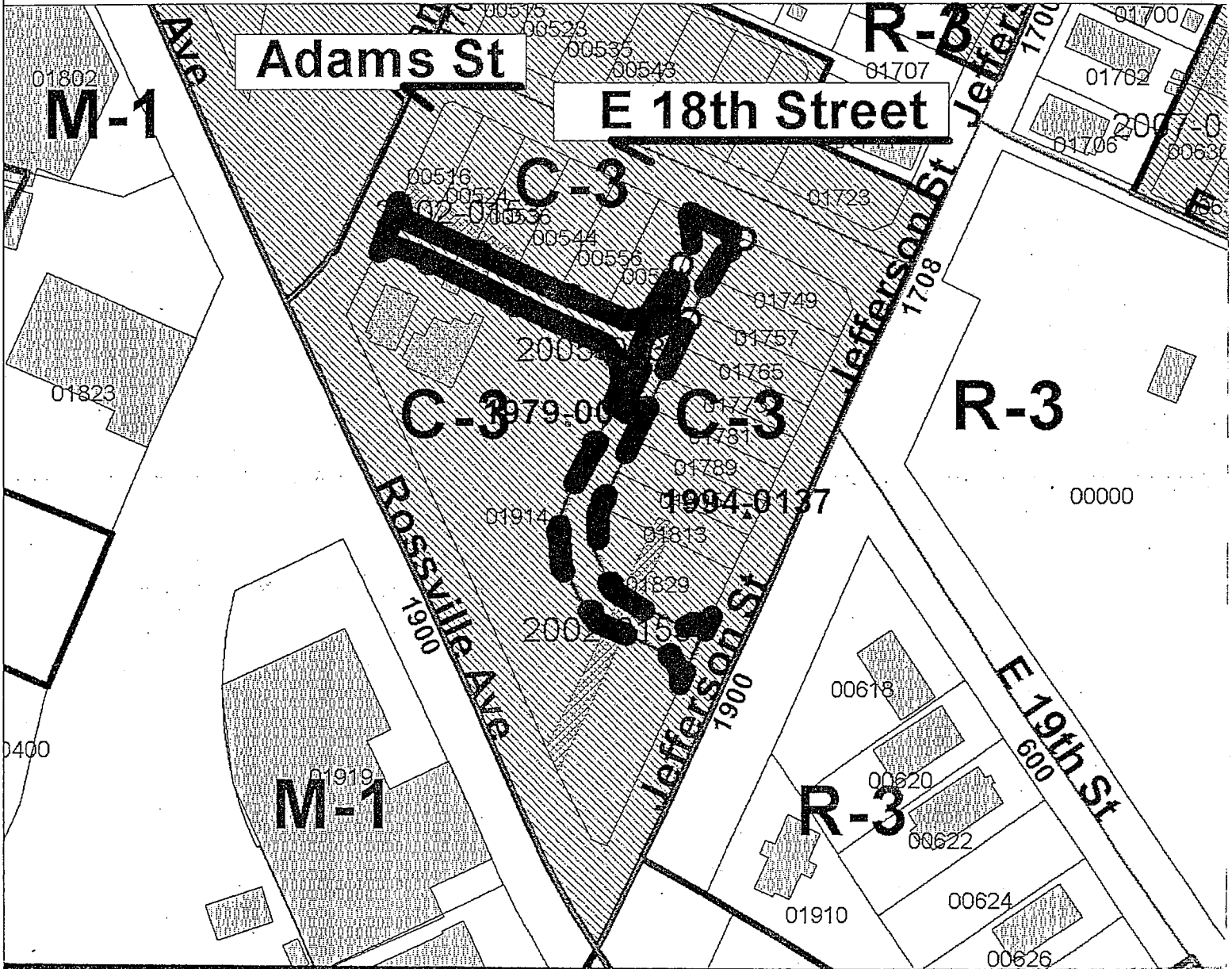
CHATTANOOGA  
CASE NO.: 2008-0045  
PC MEETING DATE: 3/10/2008  
STREET NAME CHANGE



1 in. = 110.0 feet



# Unnamed Alleys to Quincy Alley and Zachery Alley



PLANNING COMMISSION RECOMMENDATION FOR CASE NO. 2008-045: Approve

